
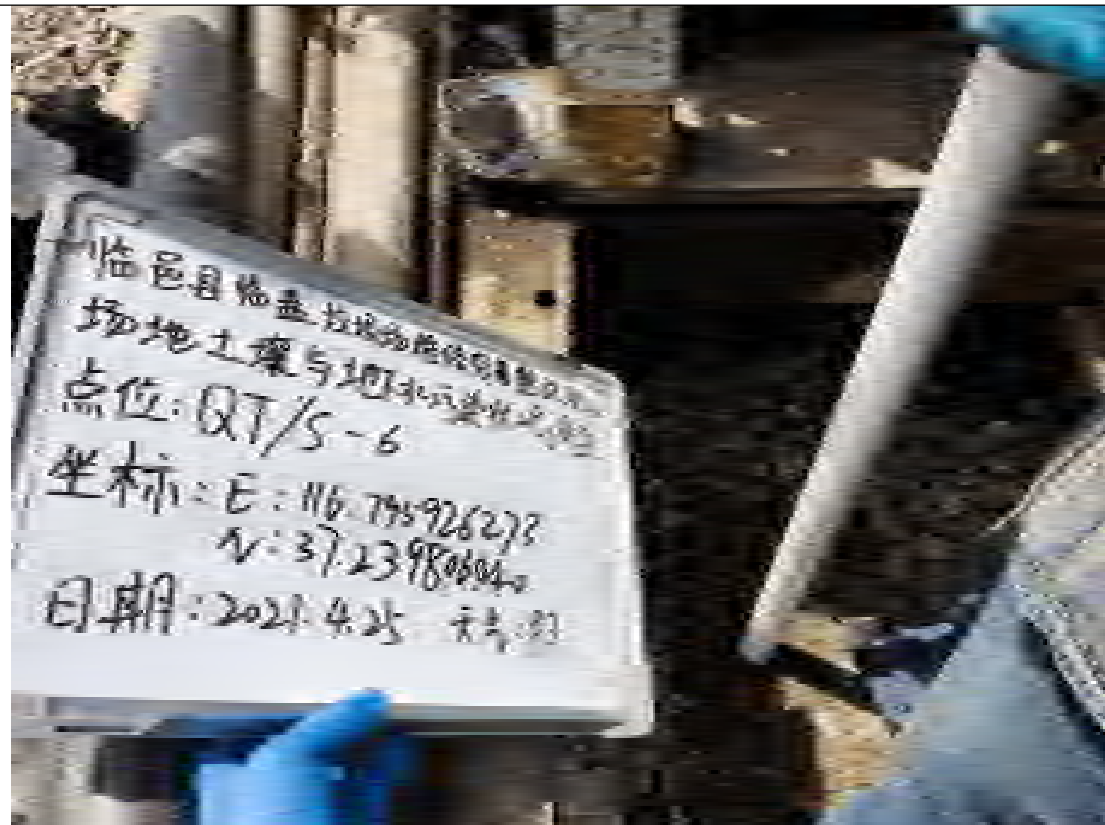



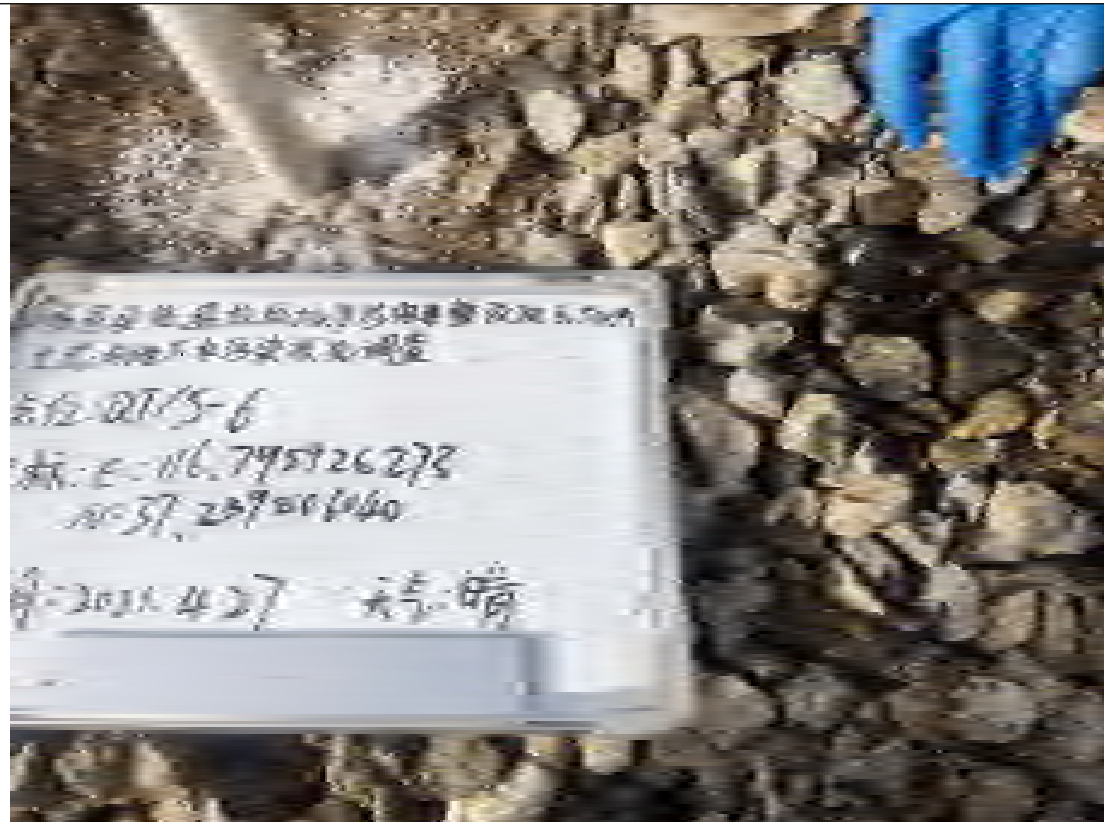
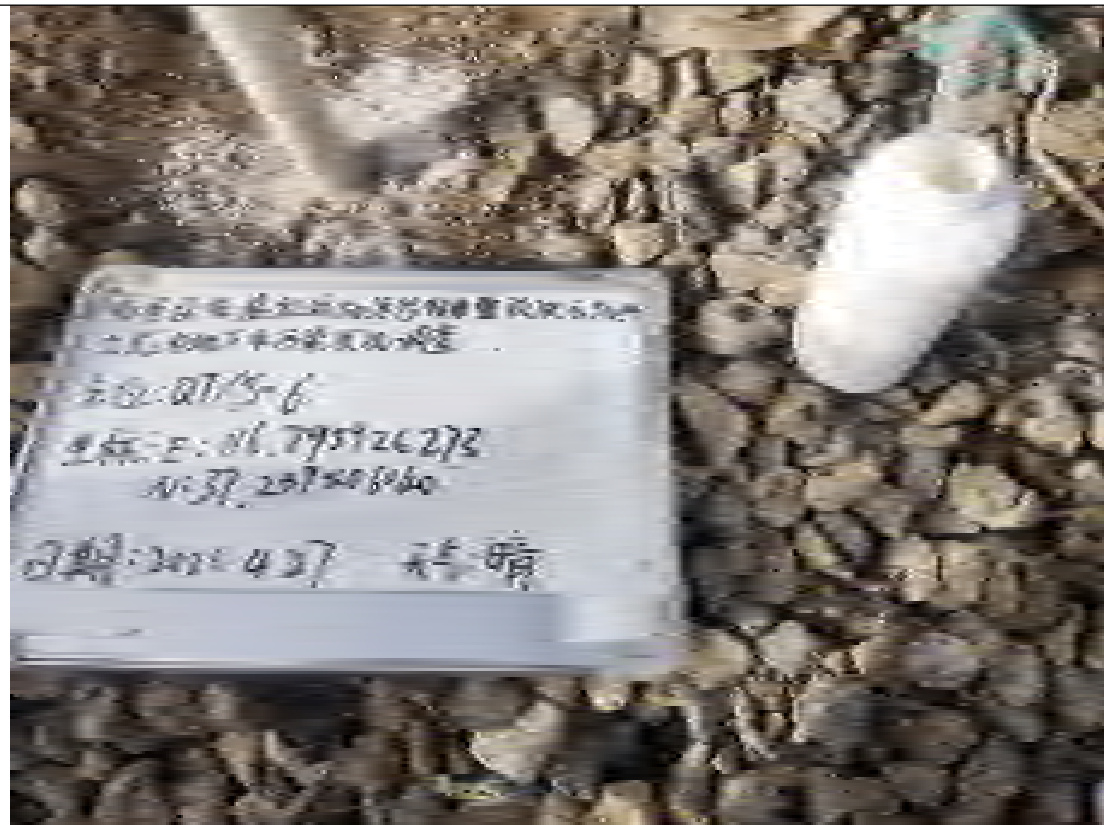
QT/S-6 孔现场建井、地下水采集照片



QT/S-6 孔现场建井、地下水采集照片

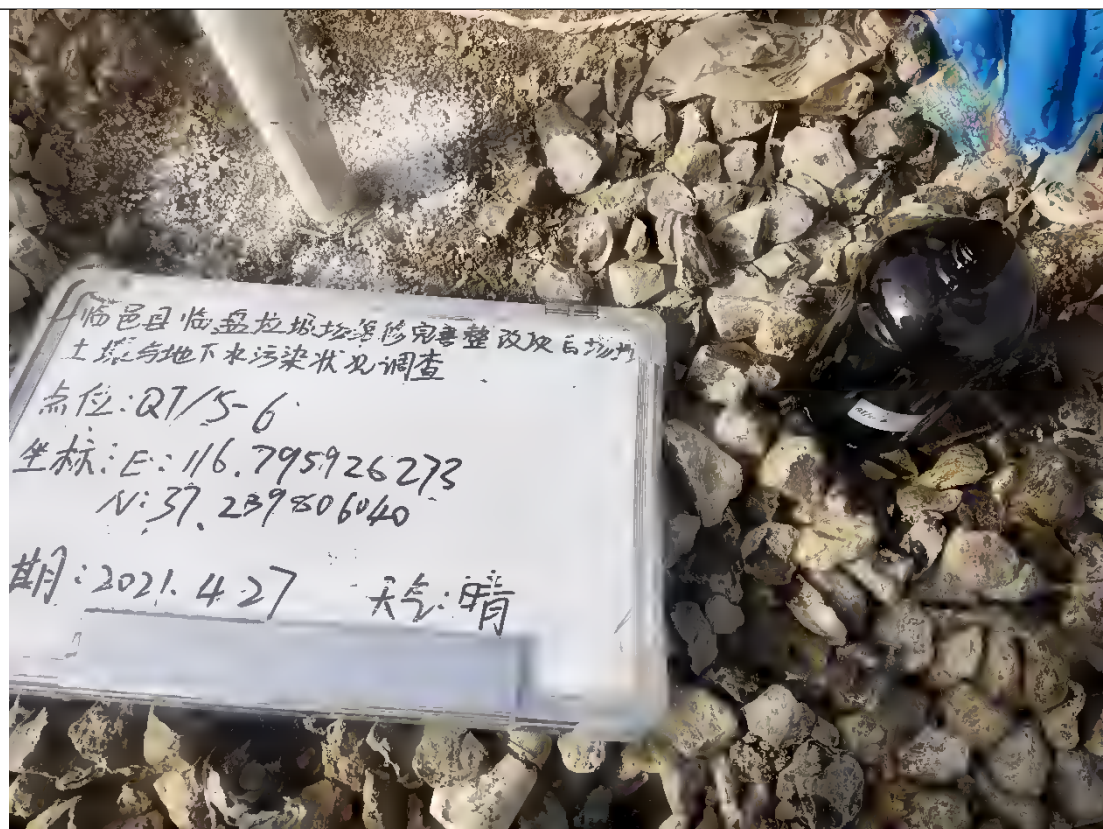


QT/S-6 孔现场建井、地下水采集照片

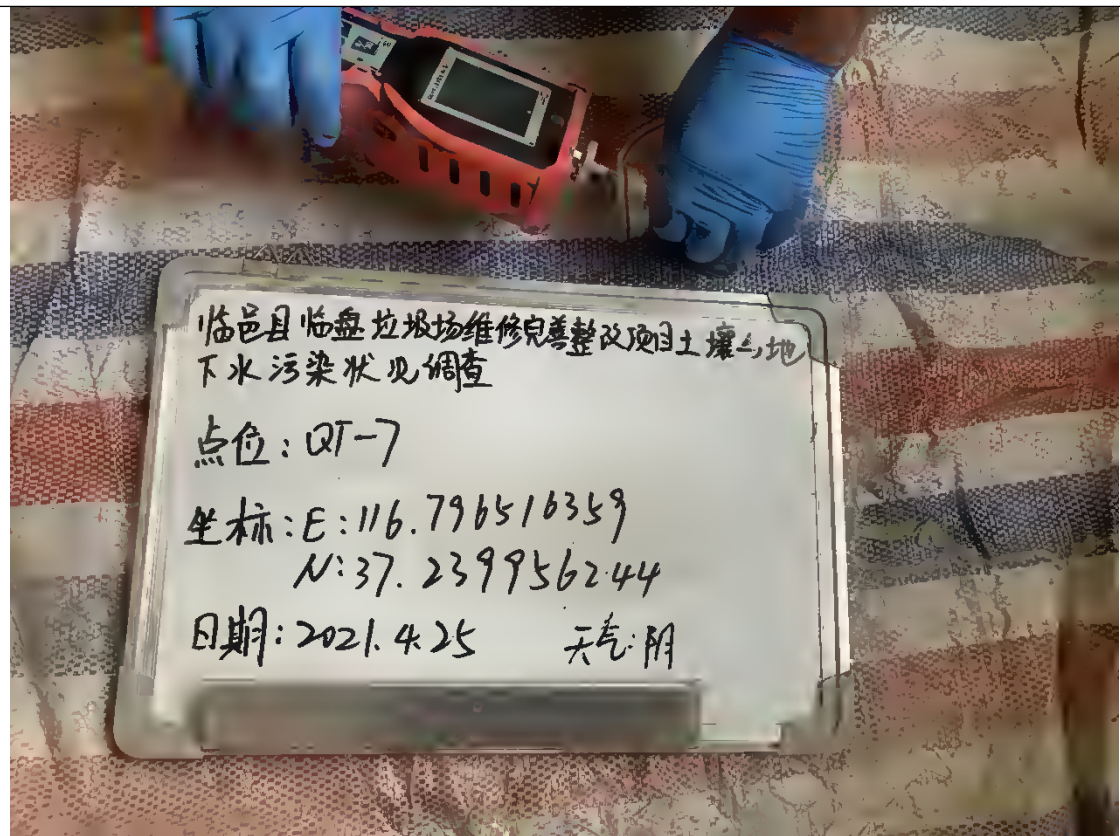
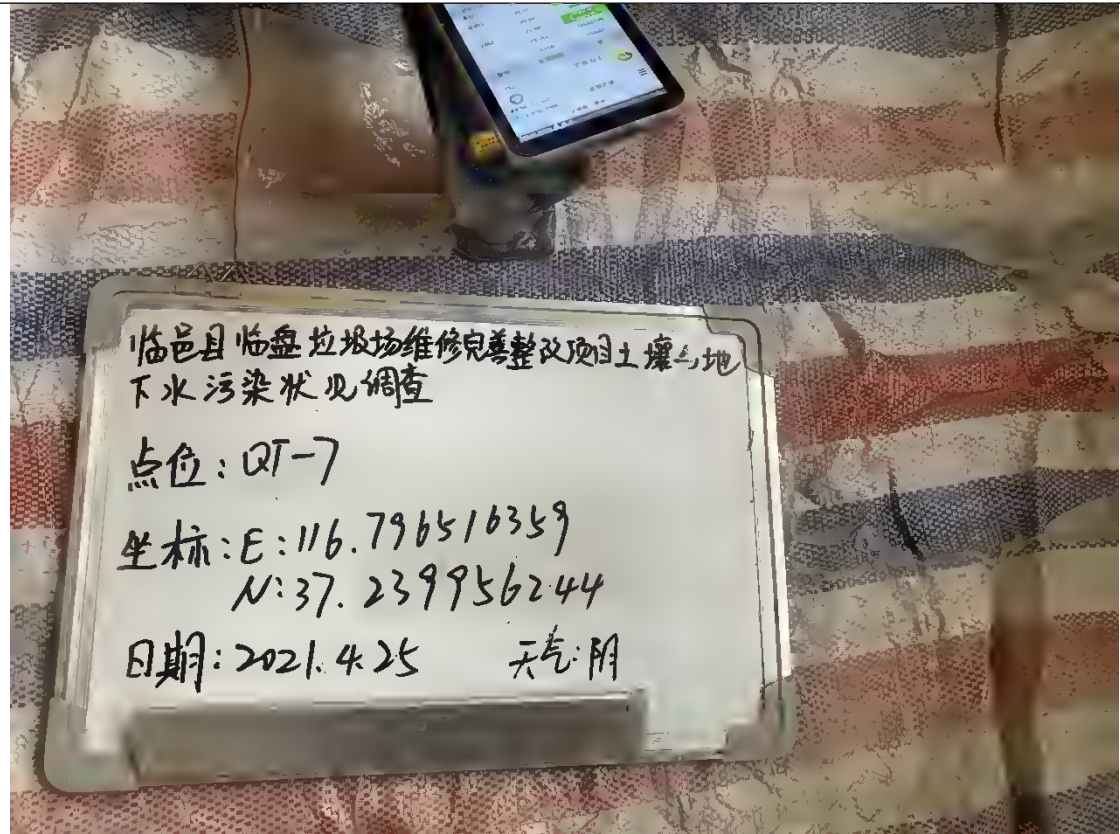




QT/S-6 孔现场建井、地下水采集照片



QT-7 孔现场土样采集照片






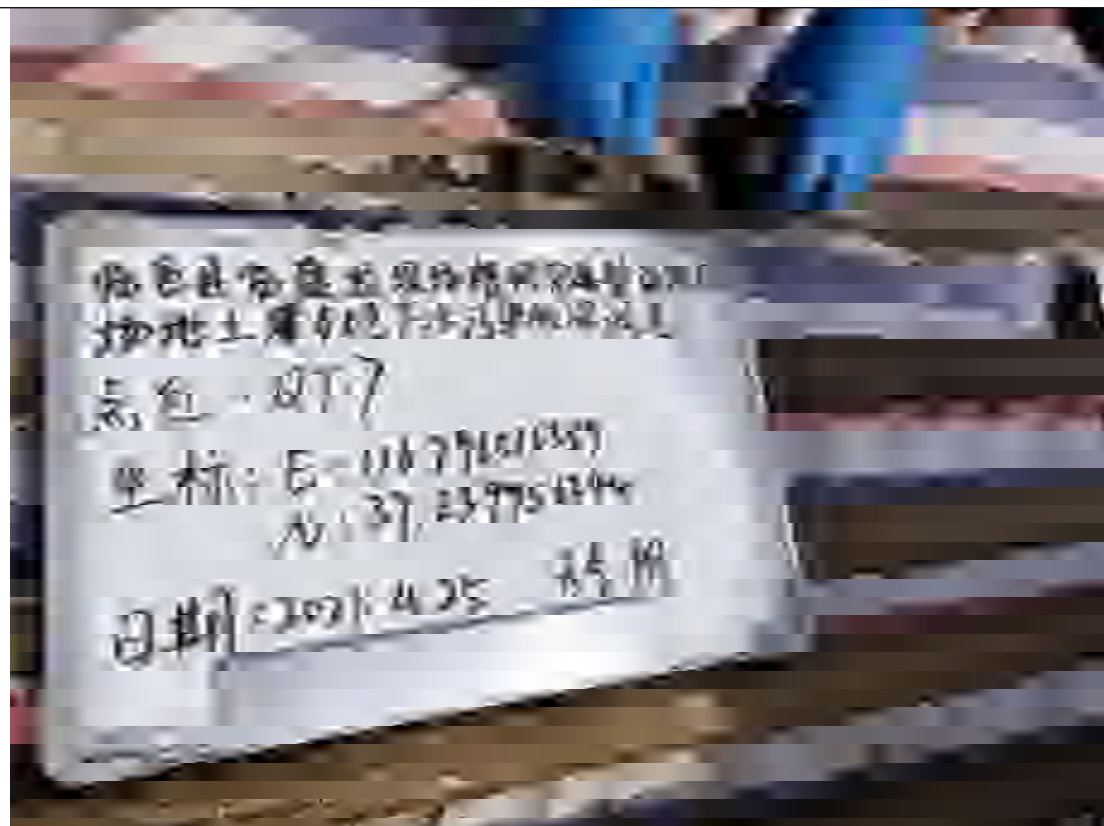
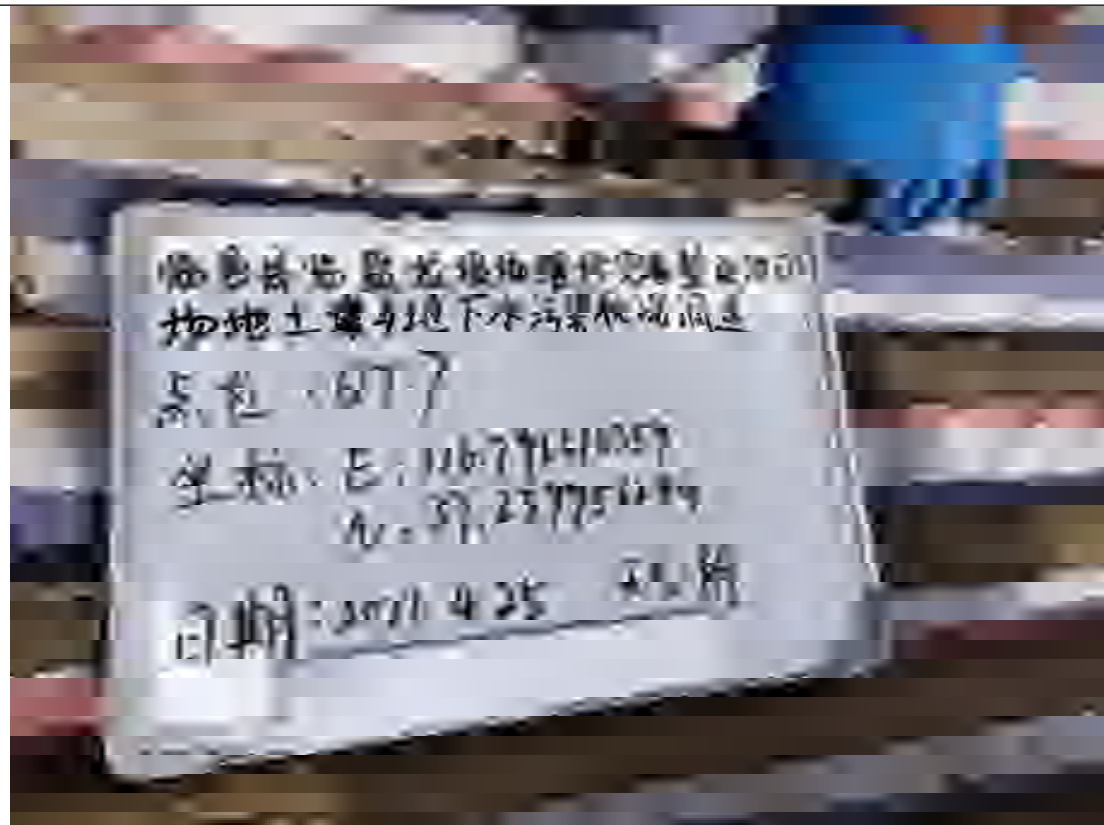
QT-7 孔现场土样采集照片



QT-7 孔现场土样采集照片

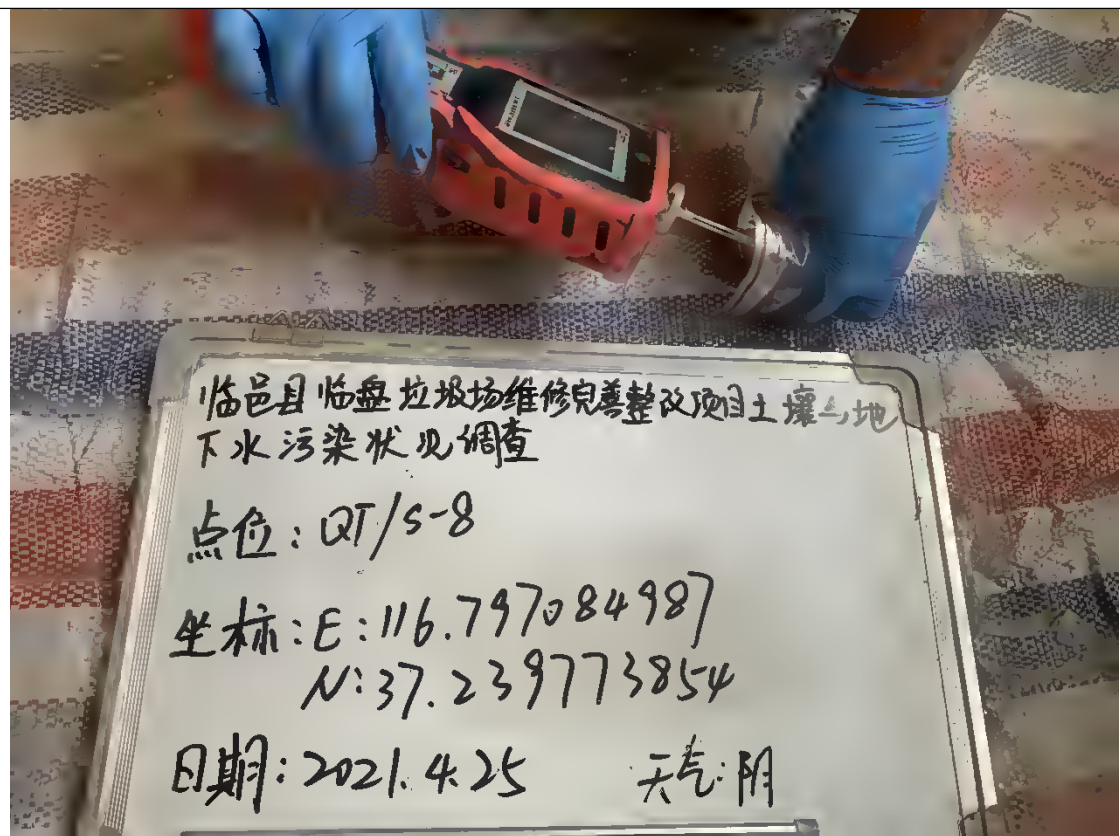
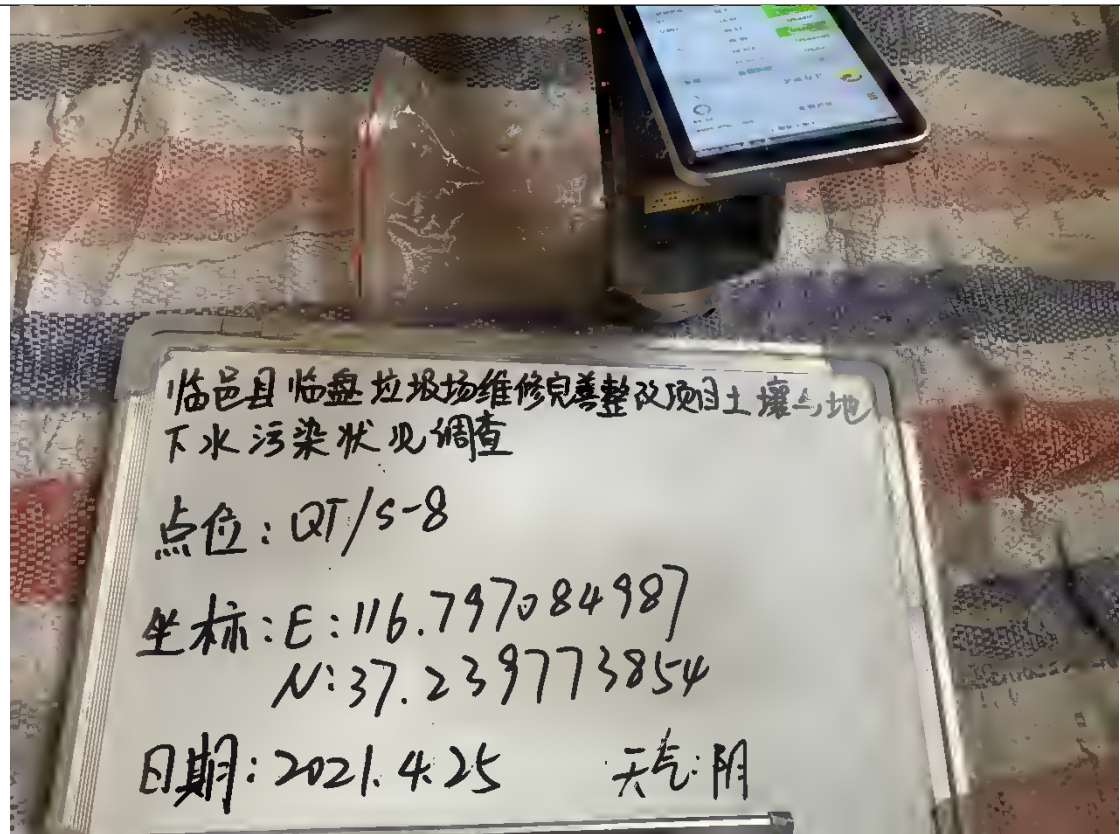


QT-7 孔现场土样采集照片





QT/S-8 孔现场土样采集照片

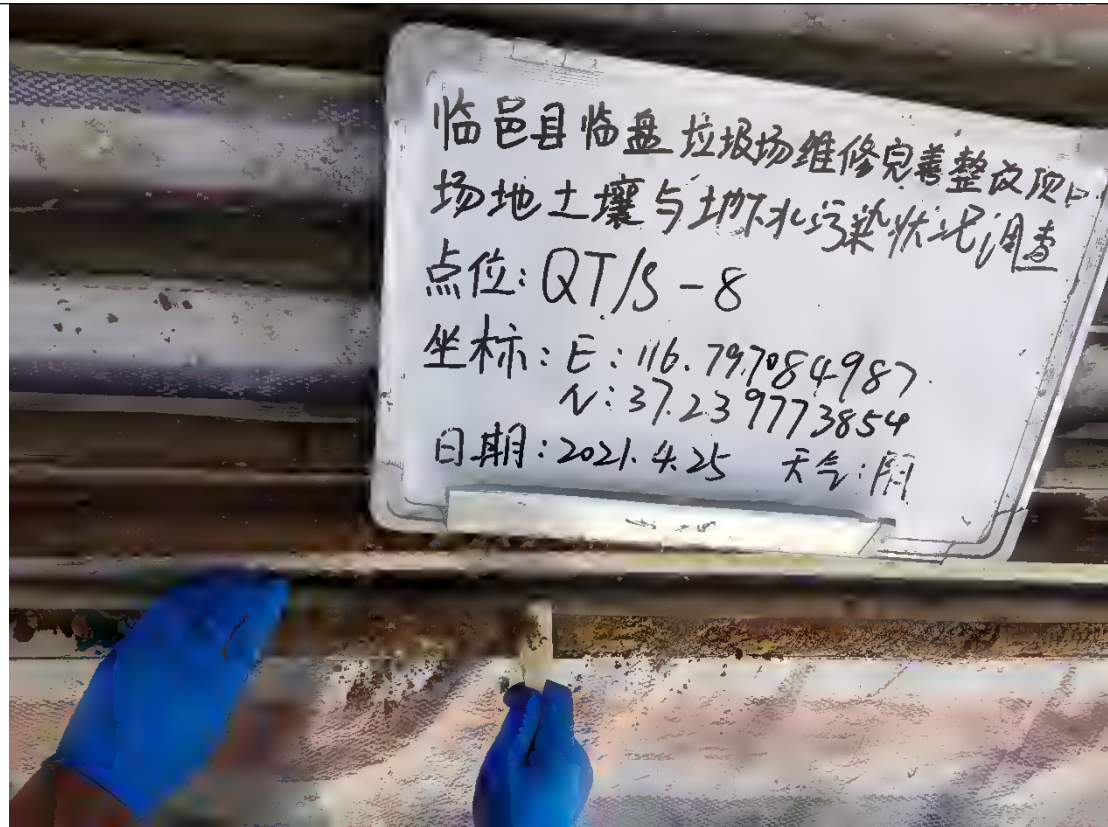


QT/S-8 孔现场土样采集照片




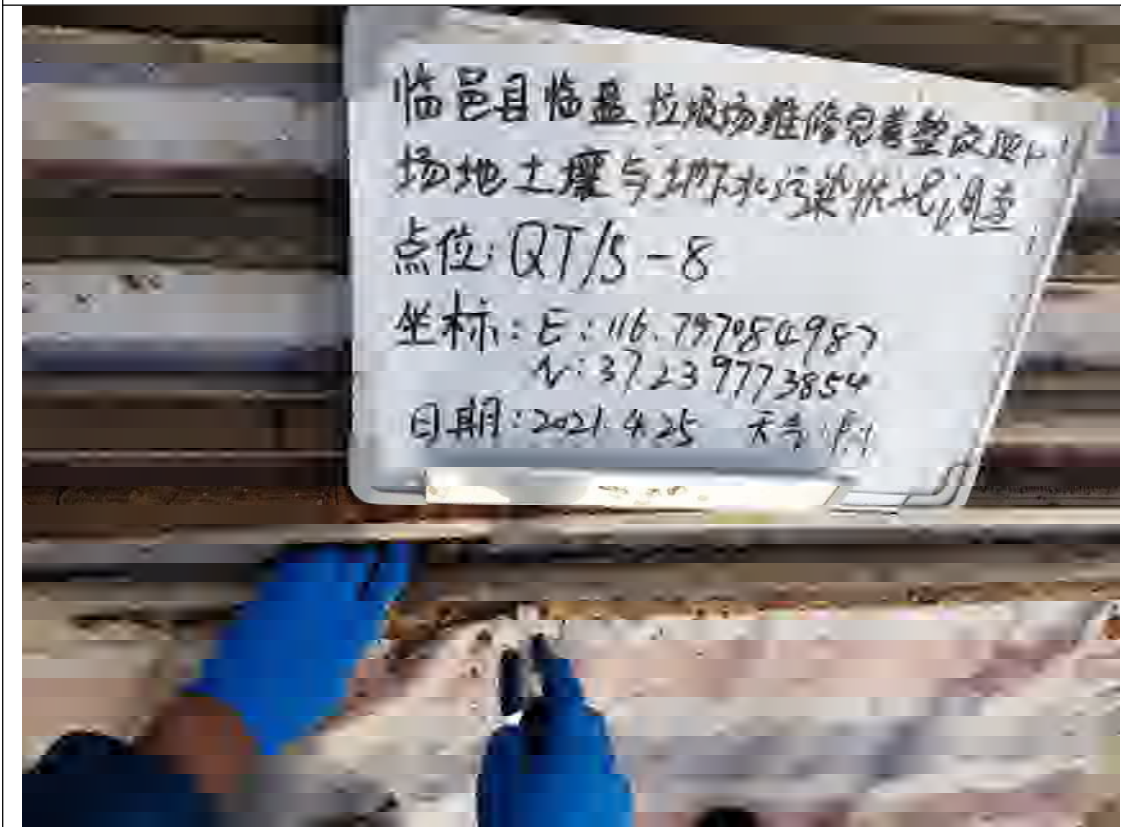


QT/S-8 孔现场土样采集照片

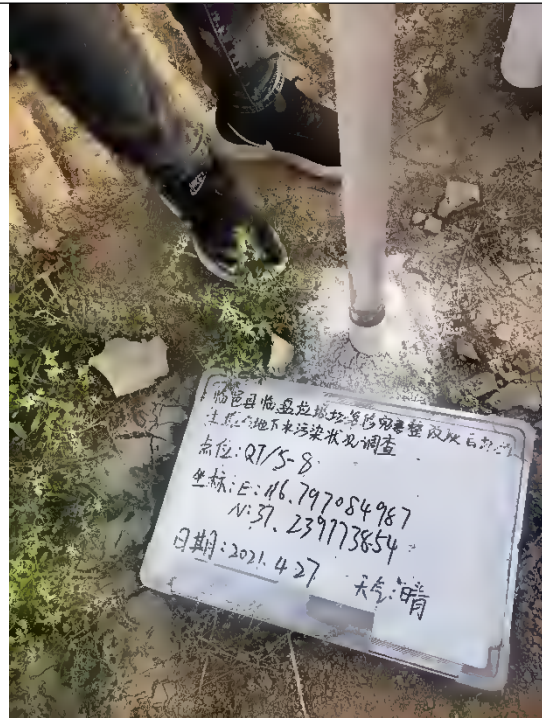




QT/S-8 孔现场土样采集照片



QT/S-8 孔现场建井、地下水采集照片

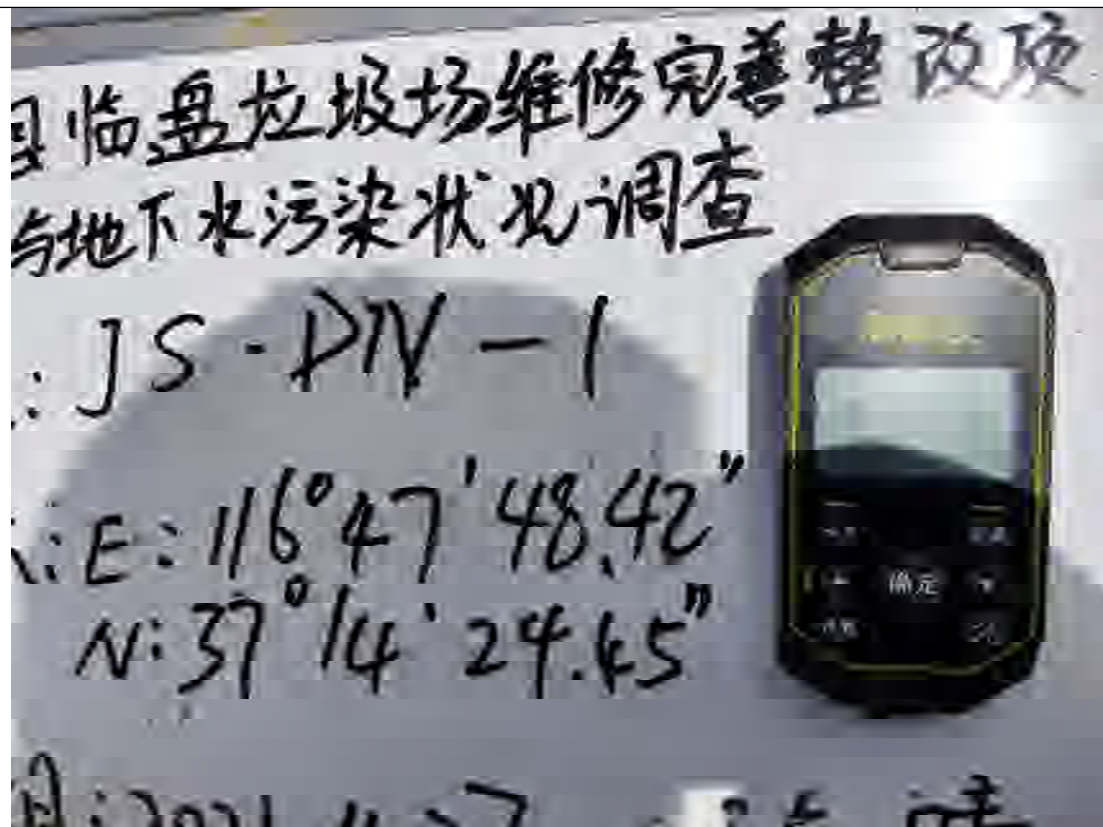
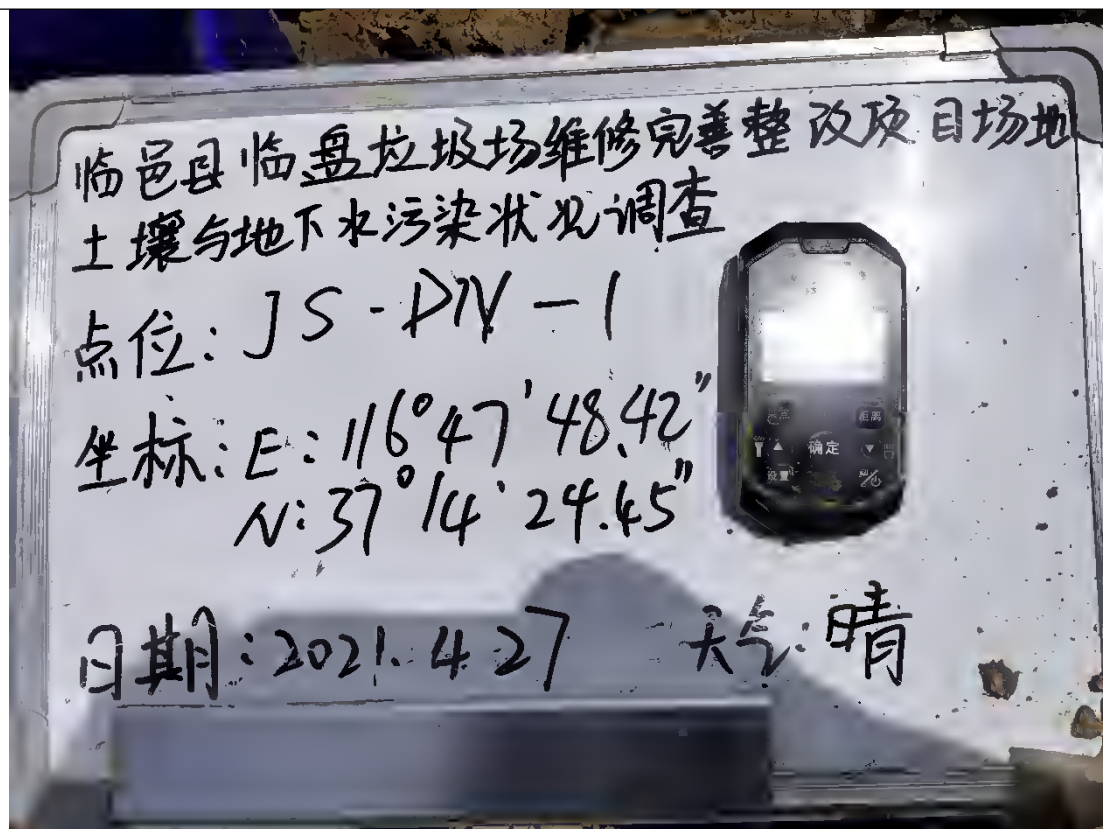


QT/S-8 孔现场建井、地下水采集照片







JS-DN-1 底泥样品采集照片



JS-DN-1 底泥样品采集照片



JS-DN-1 底泥样品采集照片





JS-DN-2 底泥样品采集照片

